

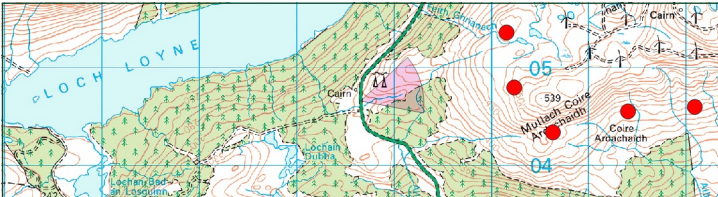


PHOTOMONTAGE

VIEW FLAT AT A COMFORTABLE ARM'S LENGTH
IF VIEWING THIS IMAGE ON A SCREEN, ENLARGE TO FULL SCREEN HEIGHT

BEINNEUN 2
WIND FARM

Viewpoint 1:
A87 west of Site



Date	By
Mar 2023	IF
Image Size	QA
820 x 130mm	MF
Paper Size	Rev
840 x 297mm	-
0042 Exhibition Visuals-1	

Notes:
1) All directions given as bearings relative to Grid North (BNG).
2) Based on terrain only.
3) Location map scale 1:50,000.

Contains Ordnance Survey data © Crown copyright and database right 2024.
© Crown Copyright 2024. All rights reserved. Licence number 0100031673.

Viewpoint Information:
Grid Reference: 218657E 804656N
Ground Height: 346m AOD
Direction of Centre of View: ¹ 74°
Horizontal Field of View: 53.5°
Vertical Field of View: 18.2°
Principal Distance: 812.5mm

Photography Information:
Camera: Nikon D750
Lens: 50mm
Camera Height: 1.5m AGL
Photography Date: 06/02/2025

Layout Information:
Layout: 05c
Hub Height: 114m
Height to Blade Tip: 200m
Nearest Visible Turbine: ² T4 @ 1587m



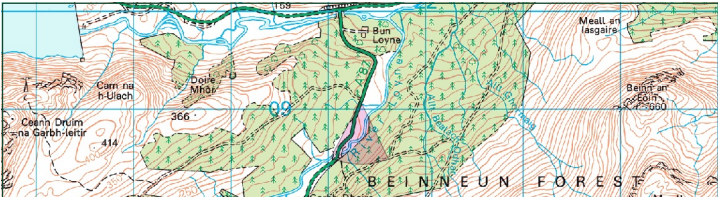


PHOTOMONTAGE

VIEW FLAT AT A COMFORTABLE ARM'S LENGTH
IF VIEWING THIS IMAGE ON A SCREEN, ENLARGE TO FULL SCREEN HEIGHT

BEINNEUN 2
WIND FARM

Viewpoint 2:
A87 north of Site



Date	By
Mar 2023	IF
Image Size	QA
820 x 130mm	MF
Paper Size	Rev
840 x 297mm	-
0042 Exhibition Visuals-1	

Notes:
1) All directions given as bearings relative to Grid North (BN).
2) Based on terrain only.
3) Location map scale 1:50,000.

Contains Ordnance Survey data © Crown copyright and database right 2024.
© Crown Copyright 2024. All rights reserved. Licence number 0100031673.

Viewpoint Information:
Grid Reference: 221329E 809082N
Ground Height: 200m AOD
Direction of Centre of View: ¹ 181°
Horizontal Field of View: 53.5°
Vertical Field of View: 18.2°
Principal Distance: 812.5mm

Photography Information:
Camera: Nikon D750
Lens: 50mm
Camera Height: 1.5m AGL
Photography Date: 06/02/2025

Layout Information:
Layout: 05c
Hub Height: 114m
Height to Blade Tip: 200m
Nearest Visible Turbine: ² T1 @ 2642m



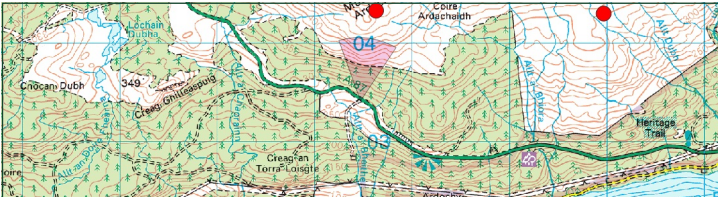


PHOTOMONTAGE

VIEW FLAT AT A COMFORTABLE ARM'S LENGTH
IF VIEWING THIS IMAGE ON A SCREEN, ENLARGE TO FULL SCREEN HEIGHT

BEINNEUN 2
WIND FARM

Viewpoint 3:
A87 south of Site



Date	By
Mar 2023	IF
Image Size	QA
820 x 130mm	MF
Paper Size	Rev
840 x 297mm	-
0042 Exhibition Visuals-1	

Notes:
1) All directions given as bearings relative to Grid North (BNG).
2) Based on terrain only.
3) Location map scale 1:50,000.

Contains Ordnance Survey data © Crown copyright and database right 2024.
© Crown Copyright 2024. All rights reserved. Licence number 0100031673.

Viewpoint Information:
Grid Reference: 220473E 803410N
Ground Height: 269m AOD
Direction of Centre of View: ¹
Horizontal Field of View: 7°
Vertical Field of View: 53.5°
Principal Distance: 18.2°
812.5mm

Photography Information:
Camera: Nikon D750
Lens: 50mm
Camera Height: 1.5m AGL
Photography Date: 06/02/2025

Layout Information:
Layout: 05c
Hub Height: 114m
Height to Blade Tip: 200m
Nearest Visible Turbine: ²
T5 @ 928m

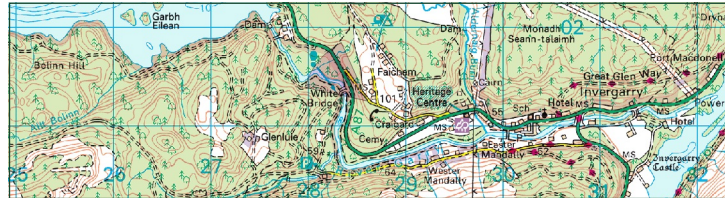


PHOTOMONTAGE

VIEW FLAT AT A COMFORTABLE ARM'S LENGTH
IF VIEWING THIS IMAGE ON A SCREEN, ENLARGE TO FULL SCREEN HEIGHT

**BEINNEUN 2
WIND FARM**

Viewpoint 4:
Minor road near Faichemard Farm campsite



Date	By
Mar 2023	IF
Image Size	QA
820 x 130mm	MF
Paper Size	Rev
840 x 297mm	-
0042 Exhibition Visuals-1	

Notes:

1) All directions given as bearings relative to Grid North (BNG).
2) Based on terrain only.
3) Location map scale 1:50,000.

Contains Ordnance Survey data © Crown copyright and database right 2024.
© Crown Copyright 2024. All rights reserved. Licence number 0100031673.

Viewpoint Information:

Grid Reference: 228612E 801250N
Ground Height: 107m AOD
Direction of Centre of View: 1 309°
Horizontal Field of View: 53.5°
Vertical Field of View: 18.2°
Principal Distance: 812.5mm

Photography Information:

Camera: Nikon D750
Lens: 50mm
Camera Height: 1.5m AGL
Photography Date: 10/01/2025

Layout Information:

Layout: 05c
Hub Height: 114m
Height to Blade Tip: 200m
Nearest Visible Turbine: 2 T20 @ 4685m

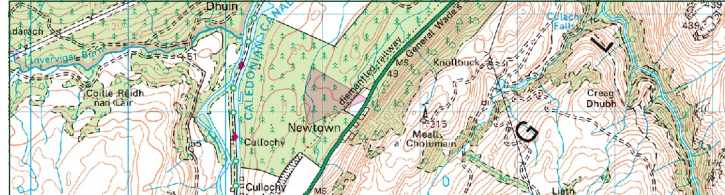


PHOTOMONTAGE

VIEW FLAT AT A COMFORTABLE ARM'S LENGTH
IF VIEWING THIS IMAGE ON A SCREEN, ENLARGE TO FULL SCREEN HEIGHT

**BEINNEUN 2
WIND FARM**

**Viewpoint 6:
A82 at Newtown**



Date	By
Mar 2023	IF
Image Size	QA
820 x 130mm	MF
Paper Size	Rev
840 x 297mm	-
0042 Exhibition Visuals-1	

Notes:
1) All directions given as bearings relative to Grid North (BNG).
2) Based on terrain only.
3) Location map scale 1:50,000.

Contains Ordnance Survey data © Crown copyright and database right 2024.
© Crown Copyright 2024. All rights reserved. Licence number 0100031673.

Viewpoint Information:
Grid Reference: 235461E 805134N
Ground Height: 58m AOD
Direction of Centre of View: ¹ 273°
Horizontal Field of View: 53.5°
Vertical Field of View: 18.2°
Principal Distance: 812.5mm

Photography Information:
Camera: Nikon D750
Lens: 50mm
Camera Height: 1.5m AGL
Photography Date: 10/01/2025

Layout Information:
Layout: 05c
Hub Height: 114m
Height to Blade Tip: 200m
Nearest Visible Turbine: ² T19 @ 8987m

